



UNINCORPORATED

MAGNOLIA ST.

CITY

OF

STANTON

RUSTIC LN.

10811
10821
10831
10841
10851
10861
10871
10881
10901
10911
10921
10931
10941
10951
10971

10842
10852
10862
9151
9171

REGAL AV.

MARKEV ST.

9152
9172
9182
9192
10932
10942
10952
10972
10931
10941
10951
10971

CITY

OF

GARDEN

UNINCORPORATED

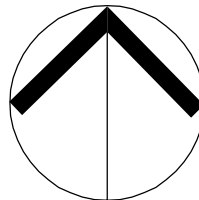
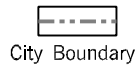
KATELLA AV.

GROVE

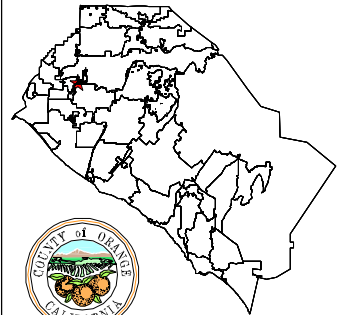
DEMOGRAPHICS

Number of Single Family Residences 32

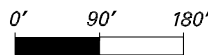
BOUNDARY



VICINITY MAP



PUBLIC FACILITIES AND RESOURCES DEPT.
Geomatics / Land Information Systems Division
GIS Mapping Unit
By: B. Helman



OCDA Target Areas

Rustic Lane

County of Orange, California