

CITY

OF

STANTON

S.P.R.R.

PACIFIC

PL.

10741

10742

10741

10742

10741

10742

10741

10751

10752

10751

10752

10751

10752

10751

10761

10762

10771

10762

10771

10762

10761

10781

10786

10781

10782

10781

10782

10781

10791

10788

10791

10792

10791

10792

10791

10801

10802

10801

10802

10801

10802

10801

10821

10822

10823

10824

10829

10812

10821

10831

UNK

10841

10832

10831

10832

10831

10861

UNK

10841

10842

10841

10852

10841

10871

UNK

10841

10862

10841

10852

10851

10881

UNK

10841

10874

10871

10872

10865

10901

UNK

10841

10882

10881

10882

10881

10905

10904

10901

10902

10903

10892

10901

10911

10910

10915

10912

10911

10912

10915

10921

10922

10921

10922

10921

10922

10921

10929

10922

10921

10922

10921

10922

10921

10941

10942

10931

10942

10941

10942

10921

10951

9301

9331

9341

UNK

9361

9381

9401

9411

9381

9441

10961

UNK

UNK

UNK

UNK

UNK

UNK

UNK

UNK

UNK

UNK

UNK

UNK

UNK

UNK

UNK

UNK

UNK

UNK

UNK

UNK

UNK

UNK

UNK

UNK

UNK

UNK

UNK

UNK

UNK

UNK

UNK

UNK

UNK

UNK

UNK

UNK

UNK

UNK

UNK

UNK

UNK

UNK

UNK

UNK

UNK

UNK

UNK

UNK

UNK

UNK

UNK

UNK

UNK

UNK

UNK

UNK

UNK

UNK

UNK

UNK

UNK

UNK

UNK

UNK

UNK

UNK

UNK

UNK

UNK

UNK

UNK

UNK

UNK

UNK

UNK

UNK

UNK

UNK

UNK

UNK

UNK

UNK

UNK

UNK

UNK

UNK

UNK

UNK

UNK

UNK

UNK

UNK

UNK

UNK

UNK

UNK

UNK

UNK

CITY

OF

KATELLA

GROVE

ST.

GILBERT

UNINCORPORATED

UNINCORPORATED

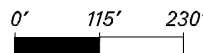
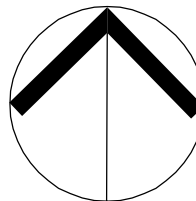
DEMOGRAPHICS

Number of Single Family Residences 101

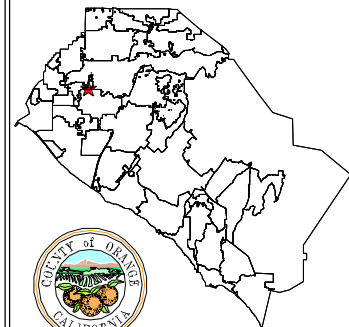
BOUNDARY



City Boundary



VICINITY MAP



PUBLIC FACILITIES AND RESOURCES DEPT. Geomatics / Land Information Systems Division GIS Mapping Unit By: B. Helman

OCDA Target Areas Colonia Independencia County of Orange, California