

UNINCORPORATED

CITY

WHITE DOVE AV.

OF

11202
11212

UNK
4535

SWAN ST.

BOND

AV.

11252	11251	11252	11251	11252
11272	11271	11272	11271	11272
11292	11291	11292	11291	11292
11302	11301	11302	11301	11302
11322	11321	11322	11321	11322
11332	11331	11332	11331	11332

CHURCH ST.

COLBOW ST.

18752	18762	18782	18792	18802	11251	11252
18751	18761	18781	18791	18801	11261	11262
18752	18762	18782	18792	18802	11271	11272
18751	18761	18781	18791	18801	11301	11292
18751	18761	18781	18791	18801	11311	11302
18751	18761	18781	18791	18801	11331	11312
18751	18761	18781	18791	18801	11331	11332

EL SALVADOR AV.

ESPAINTA ST.

18622	18642	18662	18692	18702	18712
VAC.	(NORTH ST)	VAC.	VAC.	VAC.	VAC.
11362	11361	11362	11341	11362	11341
11372	11371	11372	11371	11372	11371
11382	11381	11382	11381	11382	11381
11392	11391	11392	11391	11392	11391
11402	11401	11402	11401	11402	11401
11412	11411	11412	11411	11412	11411
11422	11421	11422	11421	11422	11421
11432	11431	11432	11431	11432	11431
11442	11441	11442	11441	11442	11441
11452	11451	11452	11451	11452	11451
11462	11461	11462	11461	11462	11461
11472	11471	11472	11471	11472	11471

EARLHAM ST.

CHURCH ST.

HEWES ST.

EL CARMEN AV.

EL CARMEN AV.

WALNUT AV.

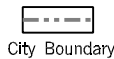
ORANGE

EUCLID AV.

DEMOGRAPHICS

Number of Single Family Residences 127

BOUNDARY

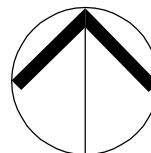


City Boundary

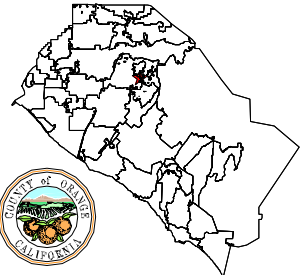
OCDA Target Areas

Northeast El Modena

County of Orange, California



VICINITY MAP



PUBLIC FACILITIES AND RESOURCES DEPT.
Geomatics / Land Information Systems Division
GIS Mapping Unit
By: B. Helman